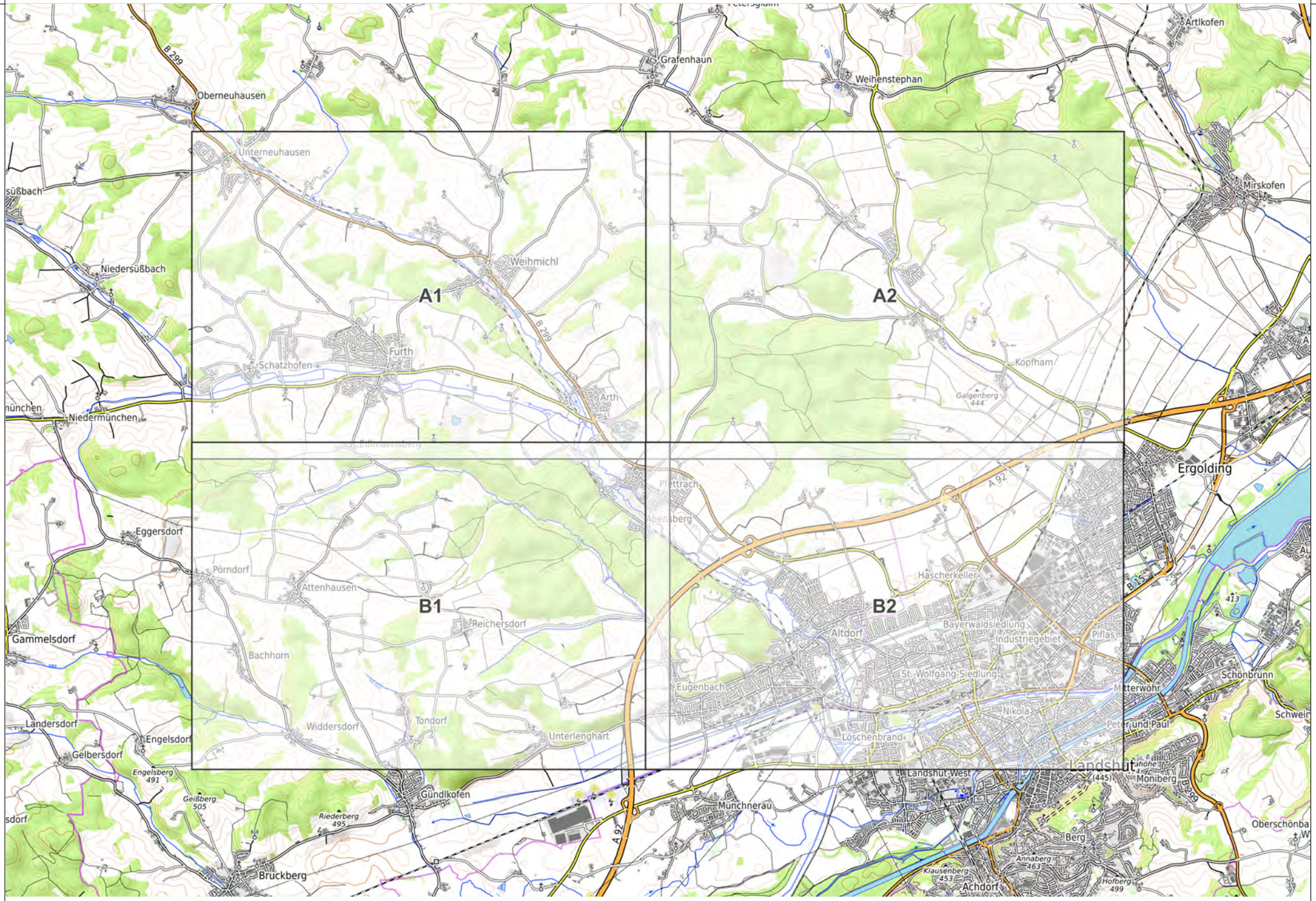

This is an inkatlas. Create your own at inkatlas.com!

A1 A1

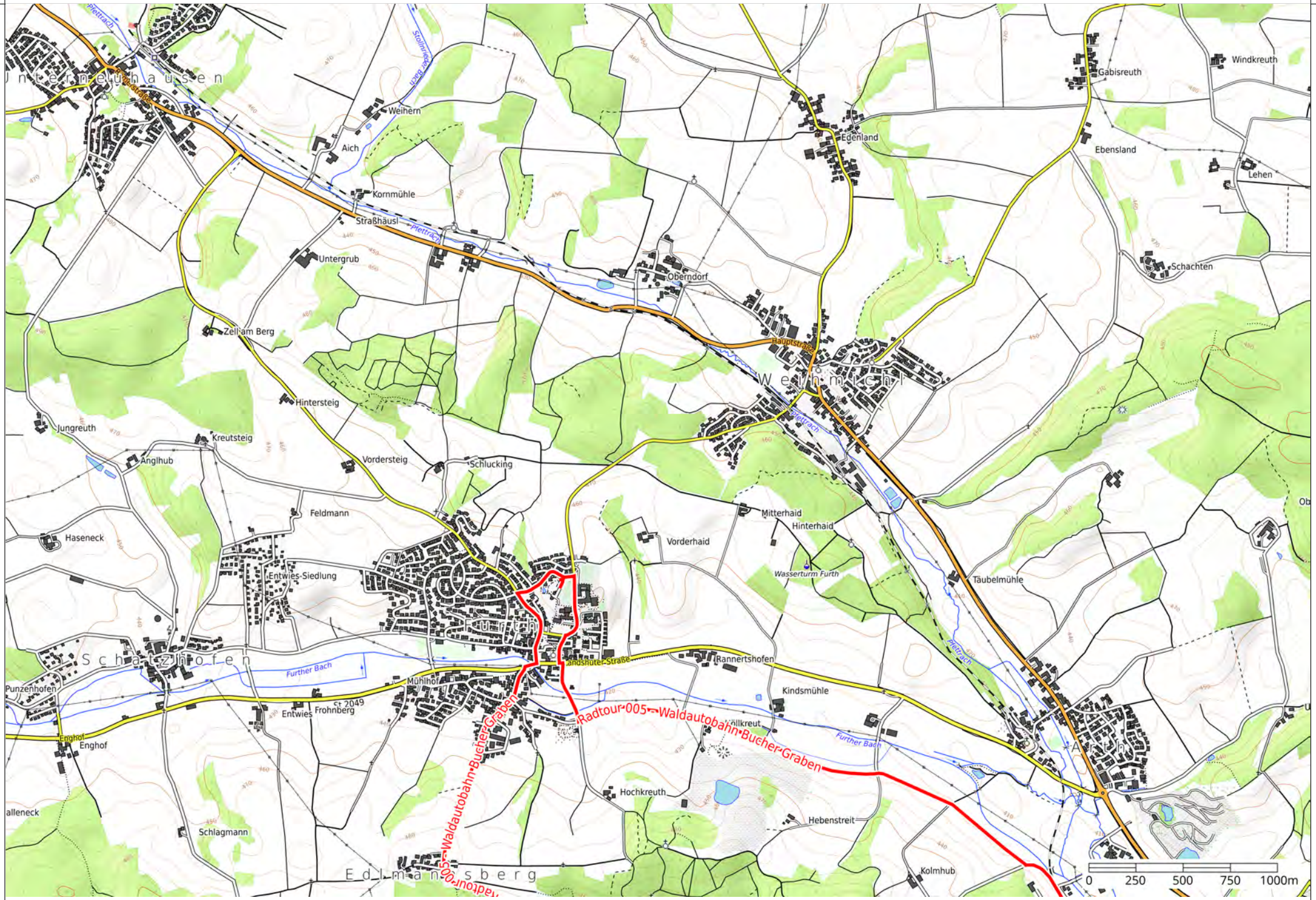

Created on Inkatlas. © OpenStreetMap contributors (openstreetmap.org), OpenTopoMap (CC-BY-SA). Map data Feb 12, 2021. 1:25000

A1 ▽ B1 ▽ A1

▷ A2 ▷

A2 A2

Created on Inkatlas. © OpenStreetMap contributors (openstreetmap.org), OpenTopoMap (CC-BY-SA). Map data Feb 12, 2021. 1:25000

A2 ▽ B2 ▽ A2

◁ A1 ◁

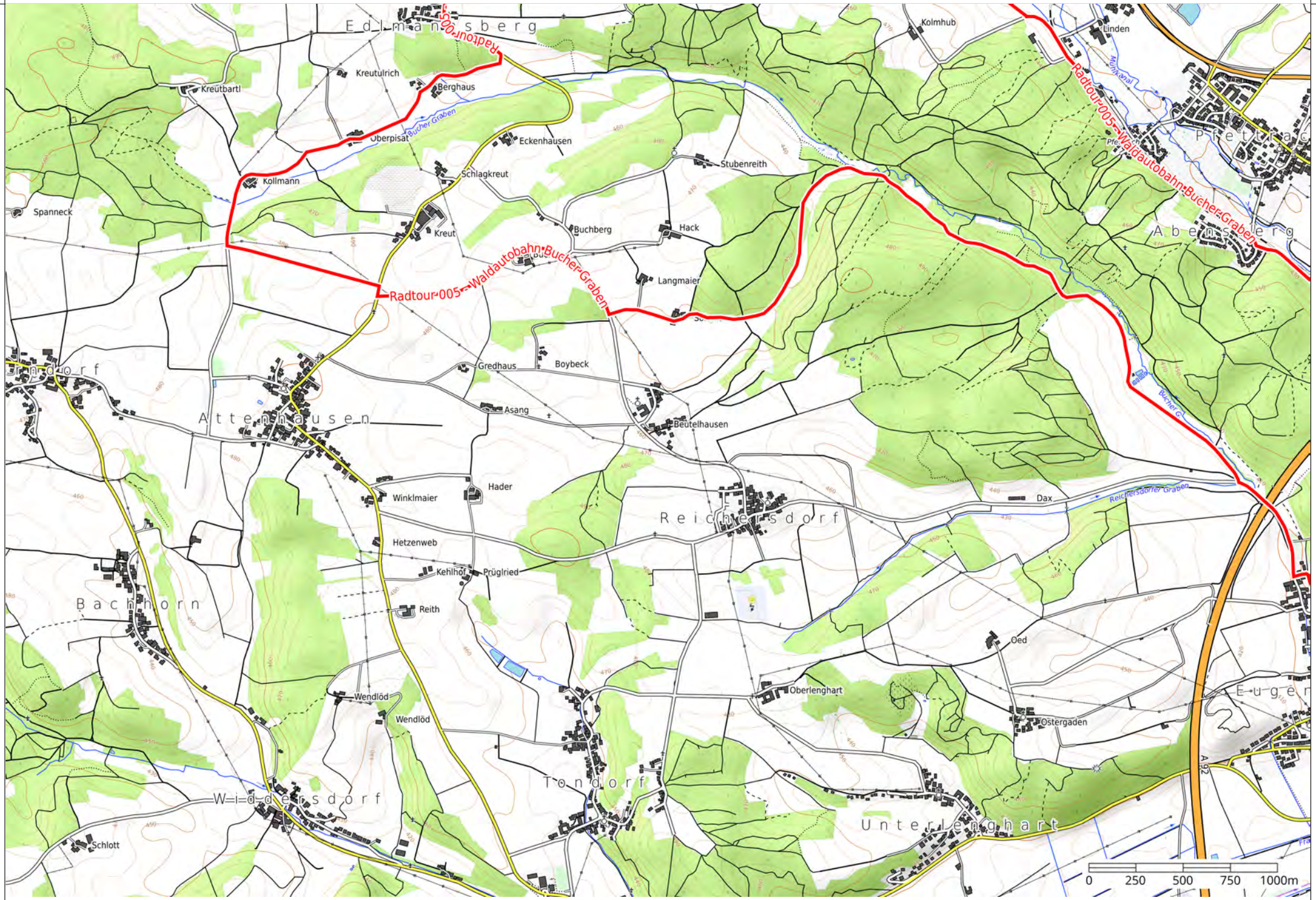

Created on Inkatlas. © OpenStreetMap contributors (openstreetmap.org), OpenTopoMap (CC-BY-SA). Map data Feb 12, 2021. 1:25000

▷ B2 ▷

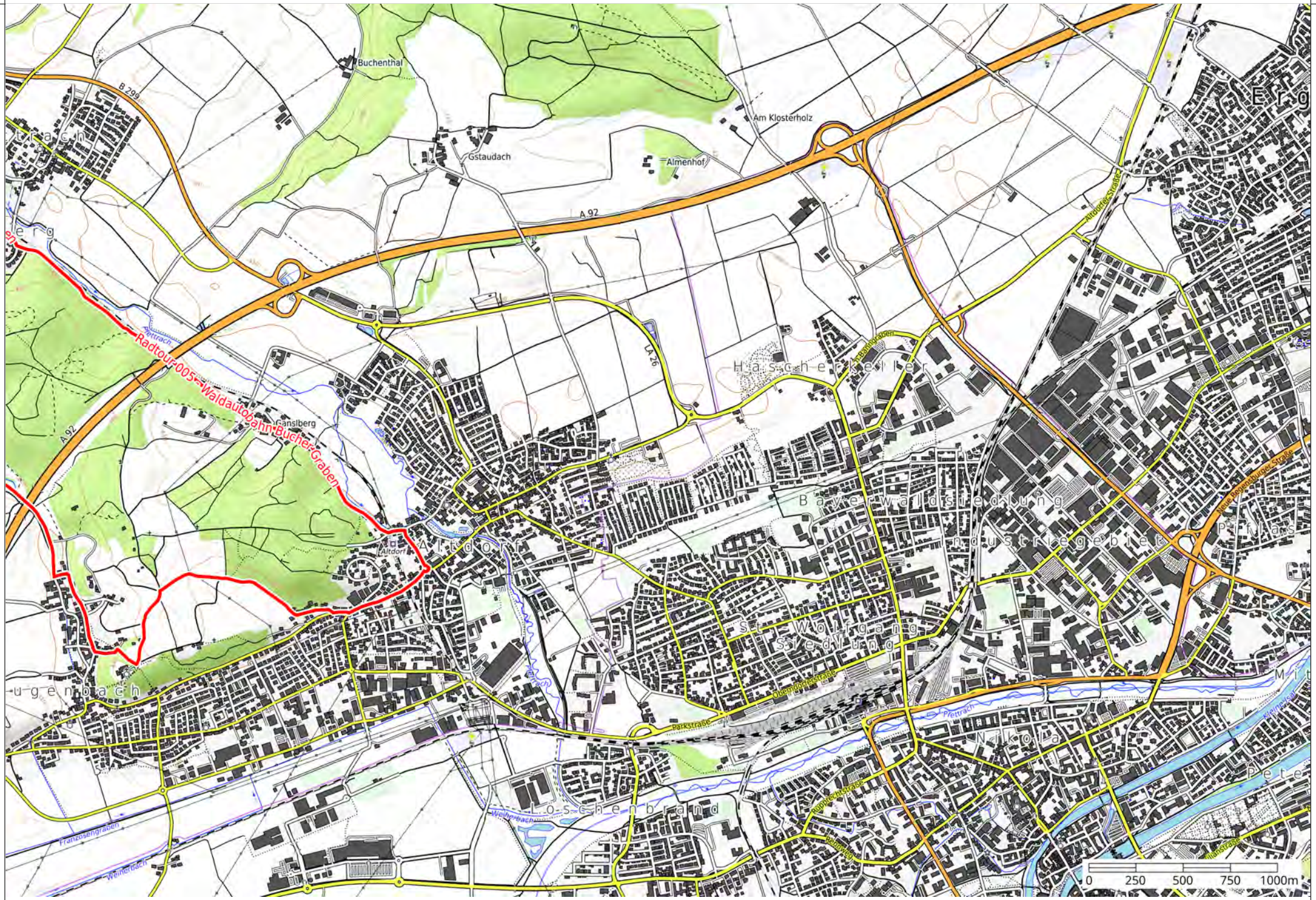

Created on Inkatlas. © OpenStreetMap contributors (openstreetmap.org), OpenTopoMap (CC-BY-SA). Map data Feb 12, 2021. 1:25000